

San Mateo County Department of Parks





Junipero Map

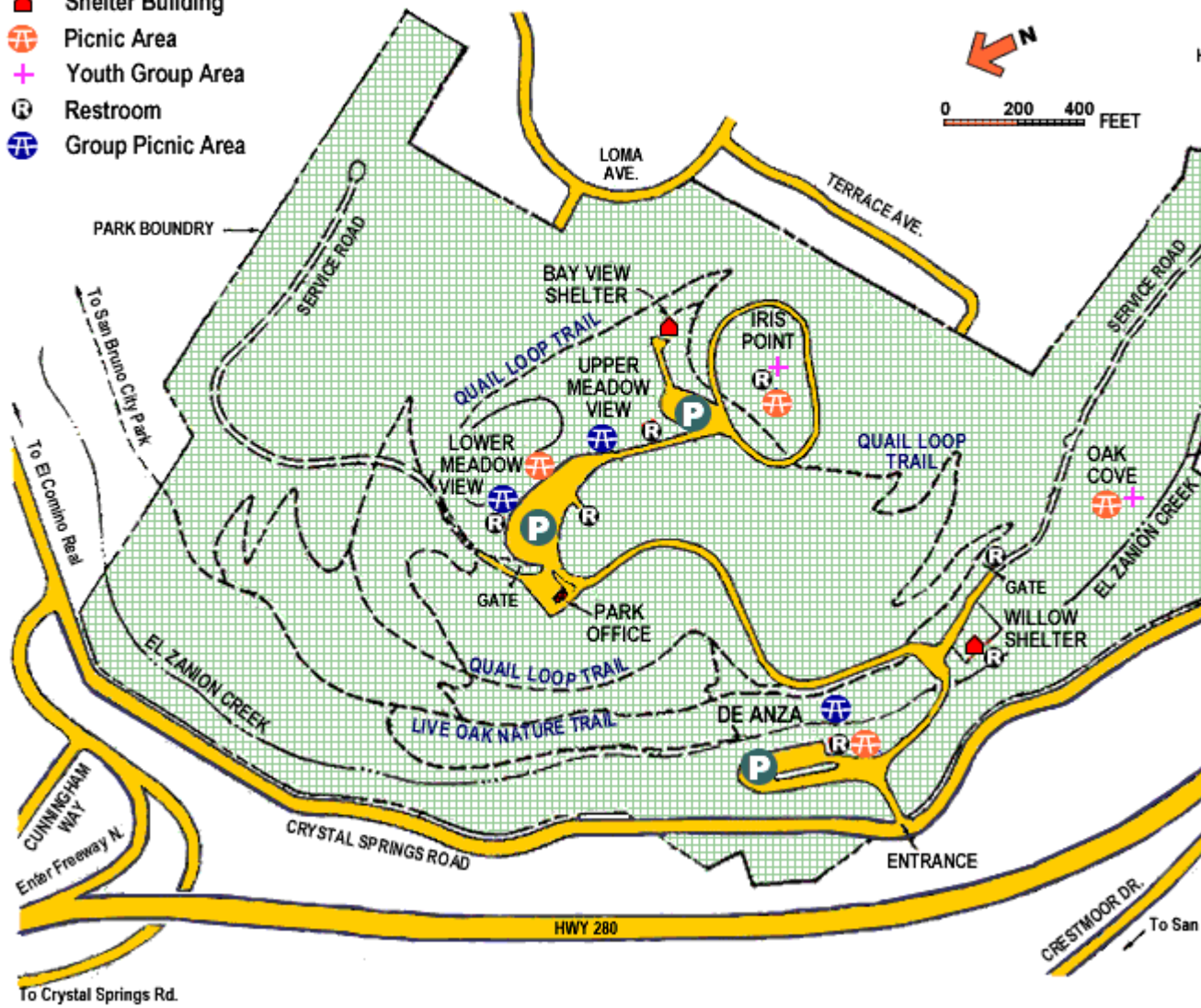
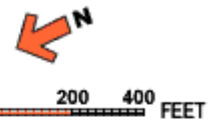
Junipero Serra Park Map

[Download](#) printer friendly version in PDF format.



Junipero Serra Park

-  Shelter Building
-  Picnic Area
-  Youth Group Area
-  Restroom
-  Group Picnic Area



[Back](#)